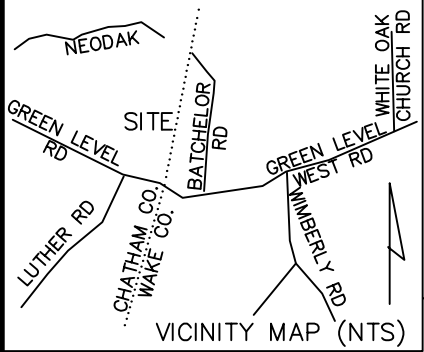
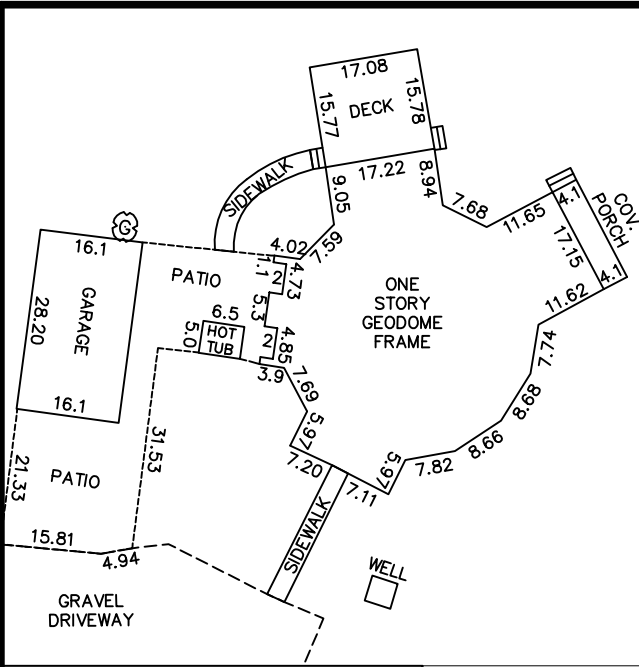


REFERENCES:

DEED BOOK 3360, PAGE 600 WAKE COUNTY
 DEED BOOK 475, PAGE 425 CHATHAM COUNTY
 BOOK OF MAPS 1978, PAGE 103, WAKE COUNTY

TAYLOR, MICHAEL WAYNE
 TAYLOR, RUTH ANNE
 PIN: 0713871785
 891 NEODAK RD
 CHATHAM COUNTY



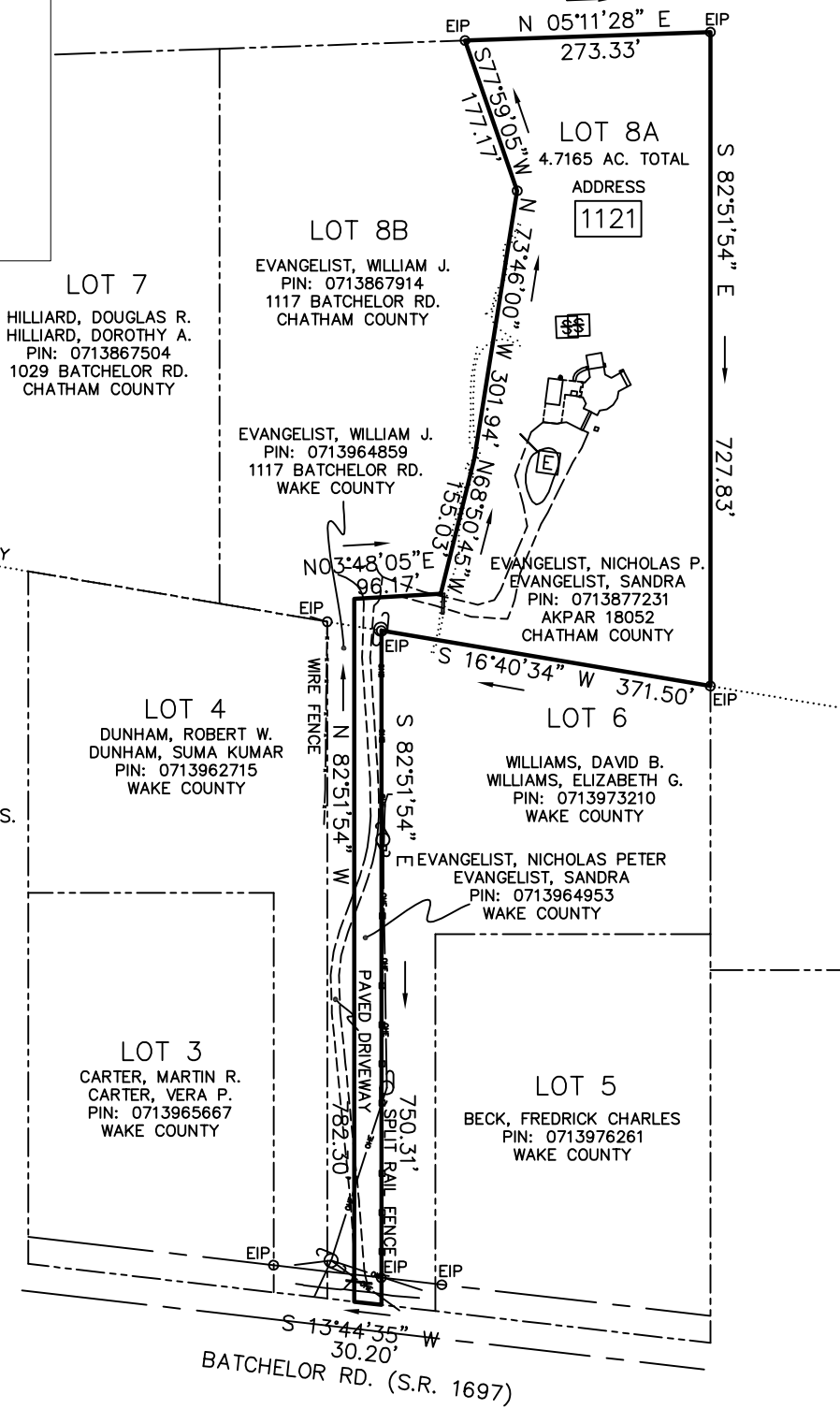
NOTES:
 NOT FOR RECORDATION, CONVEYANCES, OR SALE.
 PROPERTY SUBJECT TO ANY EASEMENTS OF RECORD.
 TITLE SEARCH NOT PERFORMED BY THIS OFFICE.
 FIELD CLOSURE > 1/10000.
 THIS OFFICE MADE NO DETERMINATION WITH REGARDS
 TO RIPARIAN, STREAMS, FLOOD HAZARD SOILS, UTILITIES.
 SURVEY PERFORMED FOR BOUNDARY DETERMINATION.

LOT 8A ACREAGE INFORMATION:

4.7165 ACRES TOTAL
 4.1992 ACRES IN CHATHAM COUNTY
 0.5173 ACRES IN WAKE COUNTY
 0.4965 AC. IN ACCESS STRIP
 0.0208 AC. IN RIGHT-OF-WAY

LEGEND:

- R/W = RIGHT OF WAY
- C/L = CENTER LINE
- EIP = EXISTING IRON PIPE
- () = FIELD MEASUREMENTS
- ⊙ = UTILITY POLE
- [E] = ELECTRIC PEDESTAL
- [S] = SEPTIC LID
- [C] = PROPANE/GAS TANK
- OHE— OVERHEAD UTILITY WIRE



THIS PROPERTY IS (IS NOT) LOCATED IN AN AREA DESIGNATED AS HAVING SPECIAL FLOOD HAZARDS ACCORDING TO FLOOD INSURANCE RATE MAP #3720071300 K . EFFECTIVE DATE: FEB. 2, 2007.

LOT 8A BLOCK _____ SECTION _____

SUBDIVISION RANCHO VERDE EAST

RECORDED IN DEED BOOK 3360 PAGE 600 WAKE COUNTY REGISTRY

AS-BUILT

SAW
 2018087

I, SONYA A. WARD, HEREBY CERTIFY THAT THIS MAP IS CORRECT, THAT THE BUILDINGS LIE WHOLLY ON THE LOT, AND THAT THERE ARE NO ENCROACHMENTS OF OTHER BUILDINGS ON THE SAID LOT AS SHOWN ON SURVEY.

L-4017

SURVEY FOR:

NICHOLAS PETER EVANGELIST & wife SANDRA WATKINS EVANGELIST

WHITE OAK & NEW HOPE TOWNSHIP WAKE & CHATHAM COUNTY NC

SCALE: 1"=200'

DATE: 06/01/18

BOOK #: SEE FILE

WARD SURVEYING SERVICES, PLLC
 LAND SURVEYING & PLANNING
 APEX, N.C. (919) 367-7858